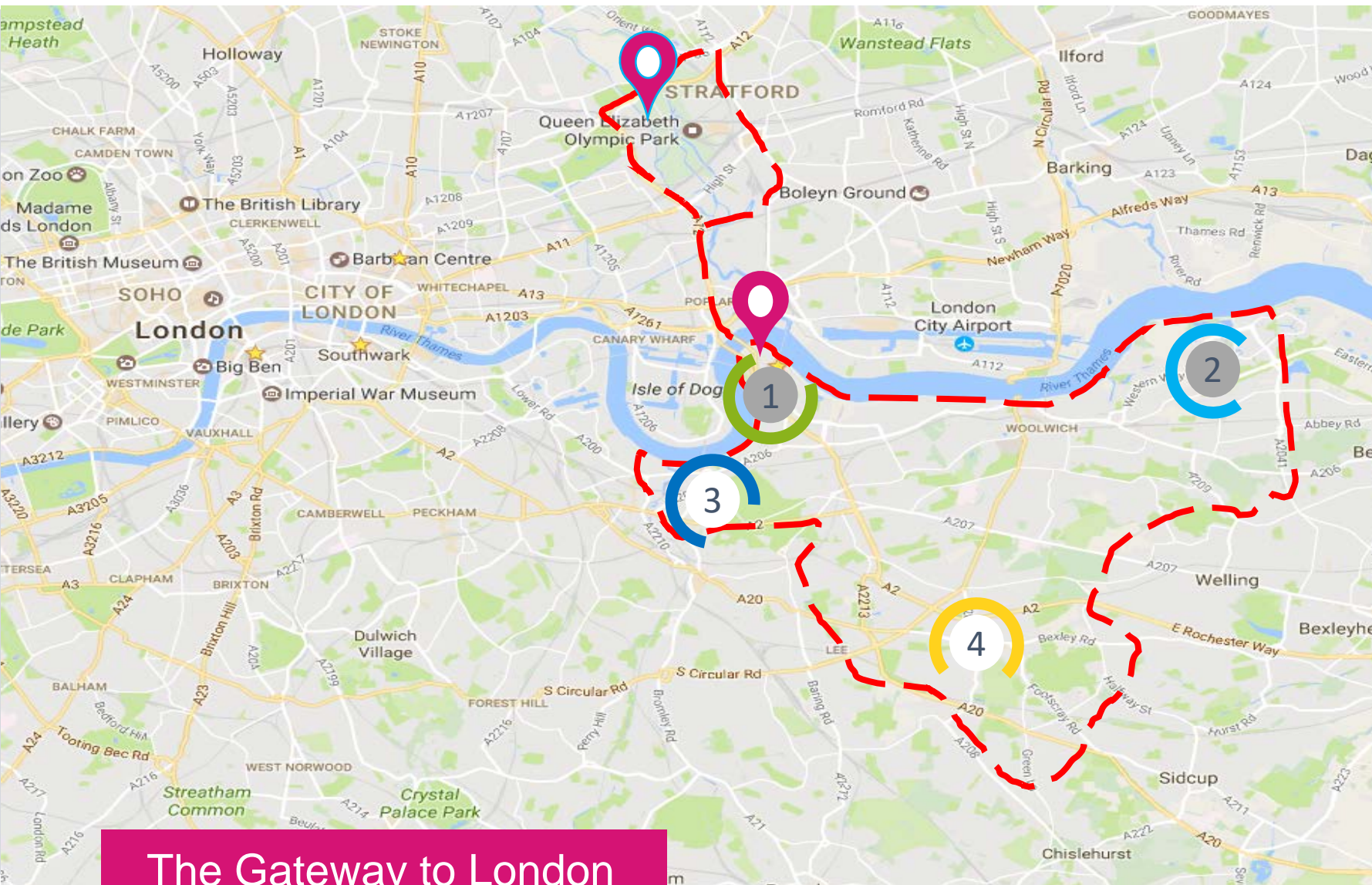


An aerial photograph of London, England, taken at sunset or sunrise. The River Thames flows through the center, with the Tower Bridge visible in the middle ground. The city skyline is filled with various buildings, including the Gherkin and other skyscrapers. A semi-transparent blue rectangular box is overlaid on the image, containing white text. The text reads: "Smart Mobility Living Lab" in a large font, "London" in a smaller font below it, and "The Global CAV Test Bed Centre Delivering the Future of Transport" in a smaller font at the bottom of the box.

# Smart Mobility Living Lab







London

The Global CAV Test Bed Centre  
Delivering the Future of Transport



The Gateway to London

# Testing Zones RB Greenwich & QEOP

-  QEOP HQ
-  DG Cities HQ
-  Shuttle Transport on Greenwich Peninsula
-  Quiet Residential, Thamesmead
-  High Density Urban, Historic Maritime, Greenwich
-  Major corridors, A2 and A20 Commuter Routes

# Our Team

- World Leading Transport authority
- Local Government and Development Corporation Backing
- Global Industry Leaders in Networking (Cisco), Infrastructure (Costain) and Transport Systems (Cubic)
- Extensive CAV Transport Research Knowledge and Experience
- Global reach across Consortium membership



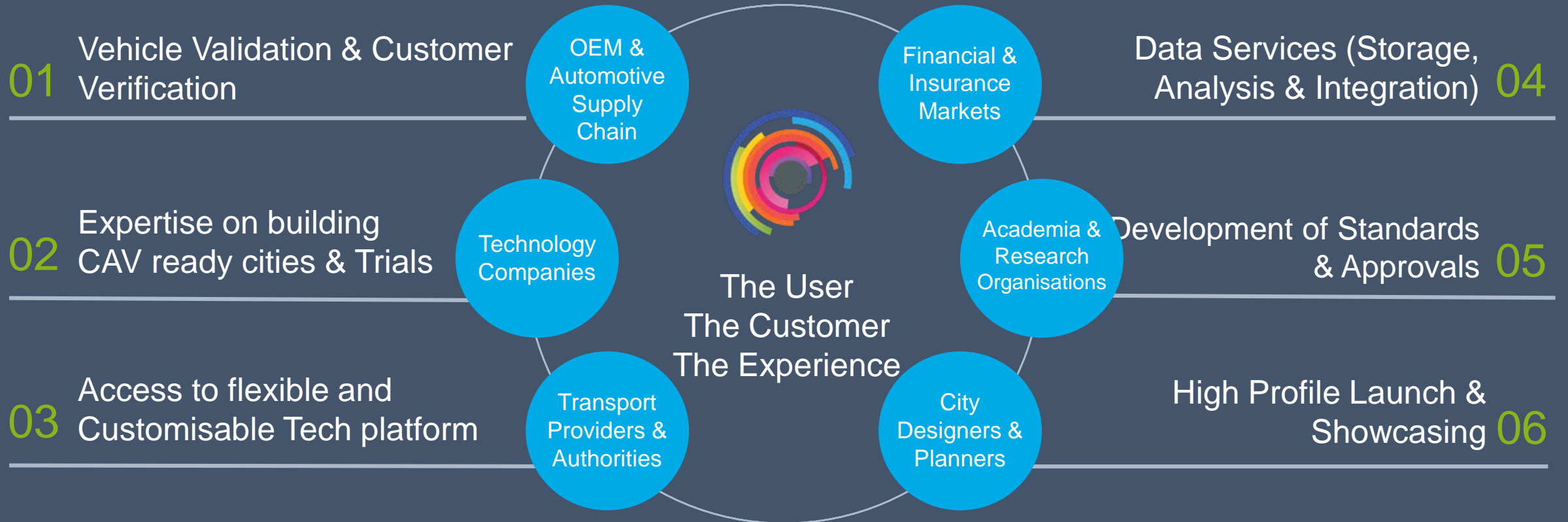
## Partners



## Delivery Partners

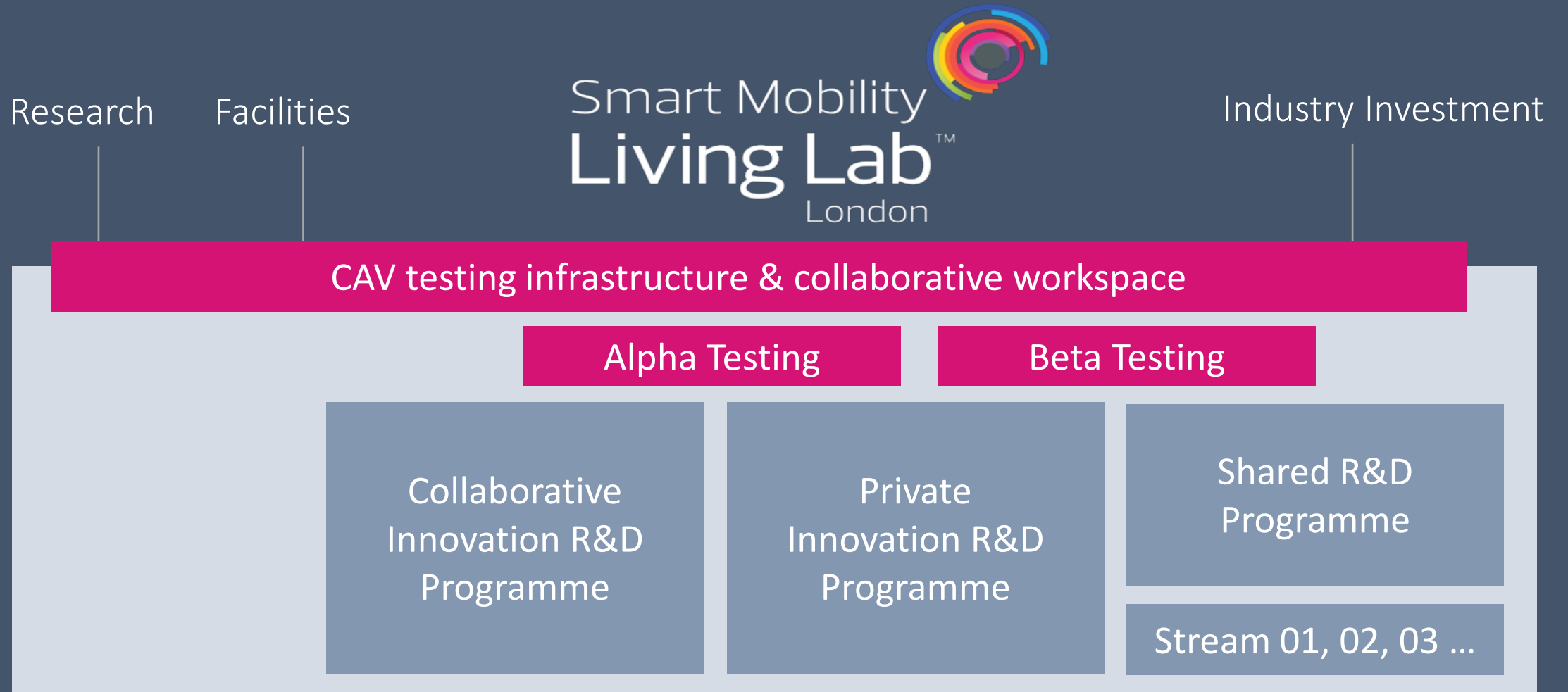


# Who will use the SMLL: London? What will the users do?



Business model development & validation

# CAV test bed – Complex real world environments





Smart Mobility   
**Living Lab**<sup>TM</sup>  
London

Peter Vermaat – TRL  
[pvermaat@trl.co.uk](mailto:pvermaat@trl.co.uk)  
+44 1344 770561

Thank you